Attachment A-National (East)

GSM Corridor LLC FCC Partitions - Northeast

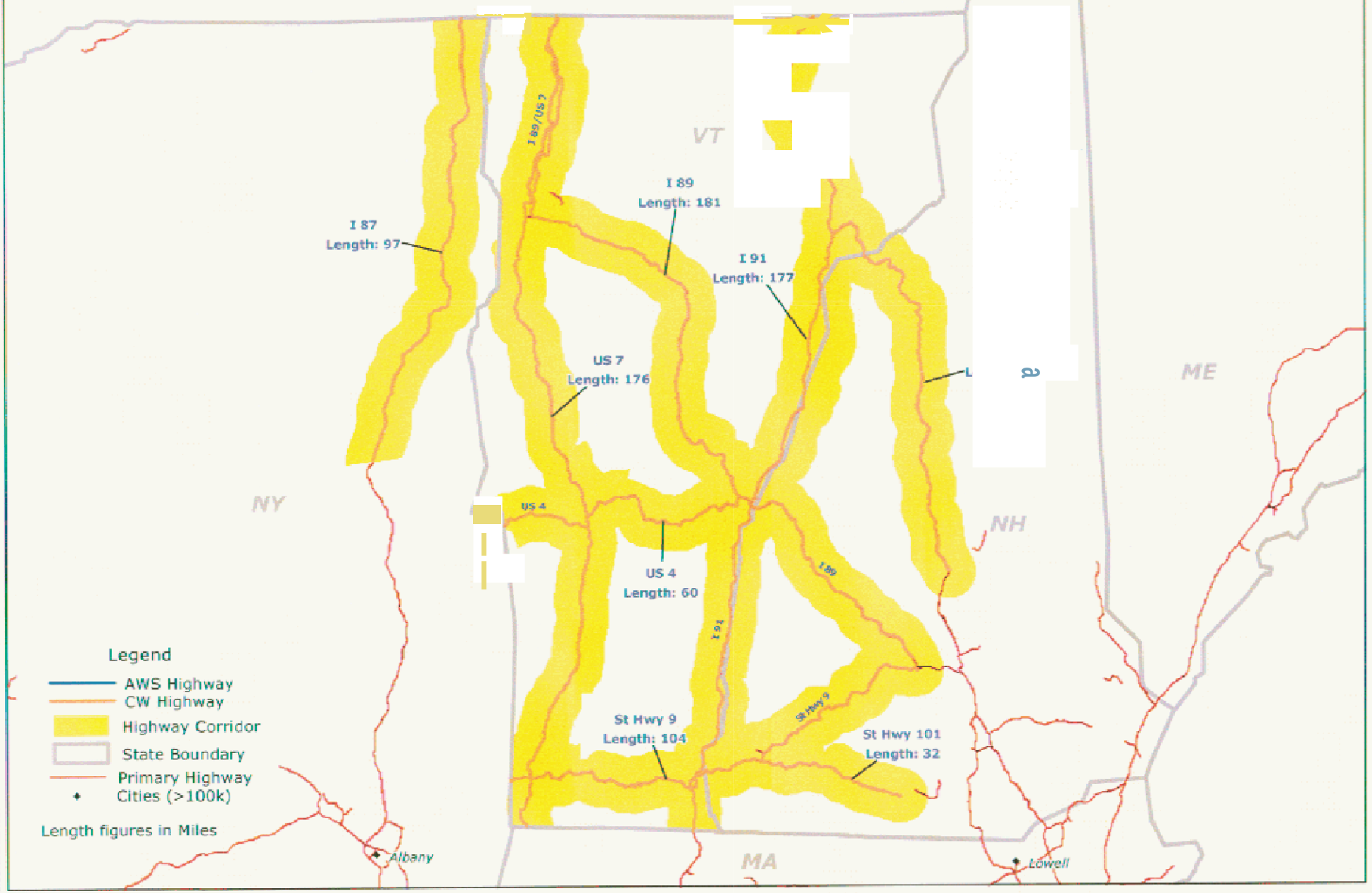

Attachment A-National (West)

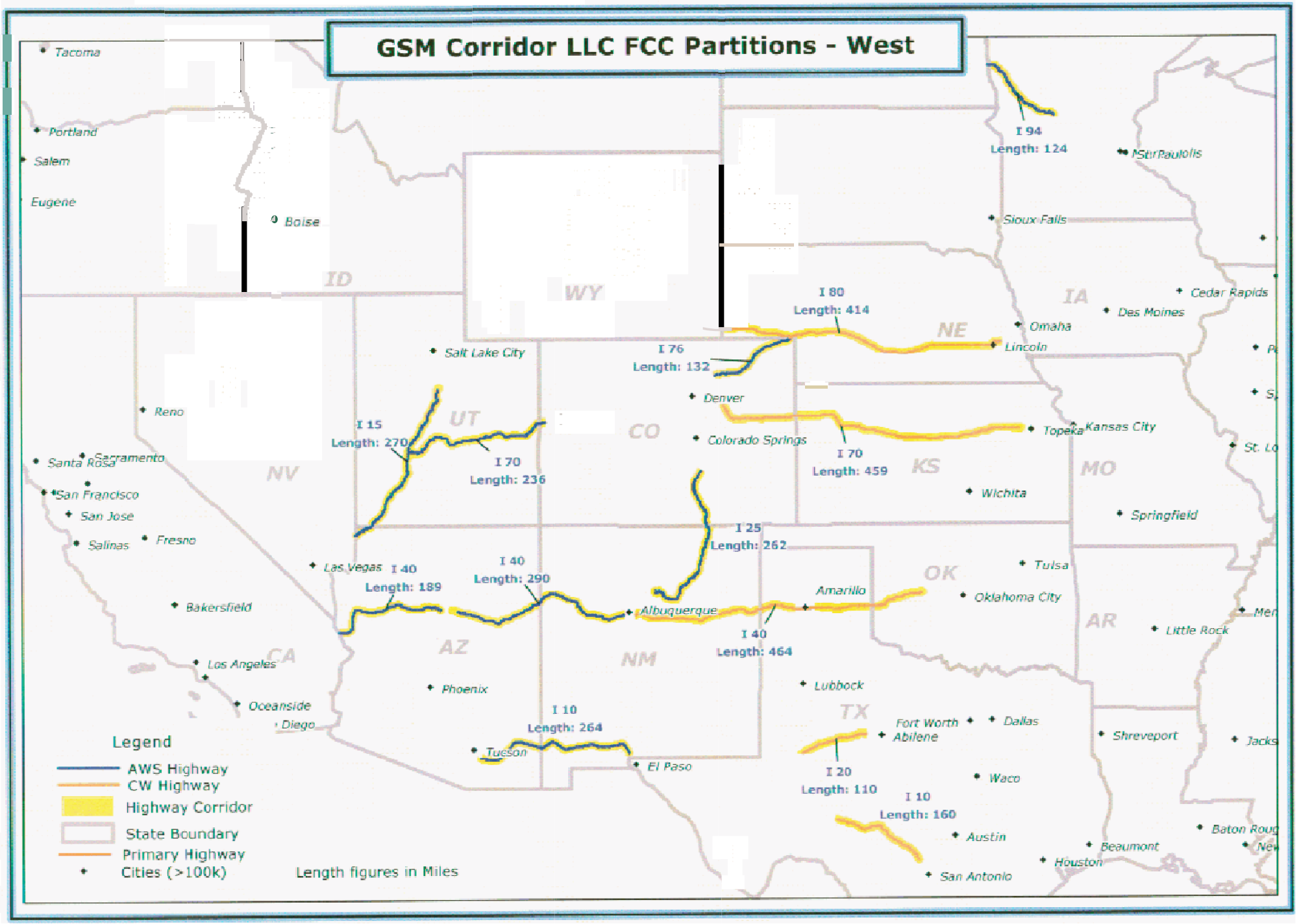
GSM Corridor LLC FCC Partitions - West
Tacoma
Portland
Salem
Eugene
Boise
ID
WY
I 94
Length: 124
MinnPaulolis
Sioux Falls
IA
Cedar Rapids
Des Moines
I 80
Length: 414
NE
Omaha
Lincoln
Salt Lake City
I 76
Length: 132
Denver
Reno
I 15
Length: 270
UT
CO
Colorado Springs
Topeka
Kansas City
Sacramento
Santa Rosa
San Francisco
San Jose
Salinas
Fresno
NV
I 70
Length: 236
I 70
Length: 459
KS
MO
Wichita
Springfield
I 25
Length: 262
Las Vegas
I 40
Length: 189
I 40
Length: 290
OK
Tulsa
Amarillo
Oklahoma City
Bakersfield
Albuquerque
I 40
Length: 464
AR
Little Rock
CA
AZ
NM
Los Angeles
Phoenix
Lubbock
Oceanside
San Diego
I 10
Length: 264
TX
Fort Worth
Abilene
Dallas
Shreveport
Tucson
El Paso
I 20
Length: 110
Waco
I 10
Length: 160
Austin
Beaumont
Houston
San Antonio
Legend
AWS Highway
CW Highway
Highway Corridor
State Boundary
Primary Highway
Cities (>100k)
Length figures in Miles

Attachment A-1

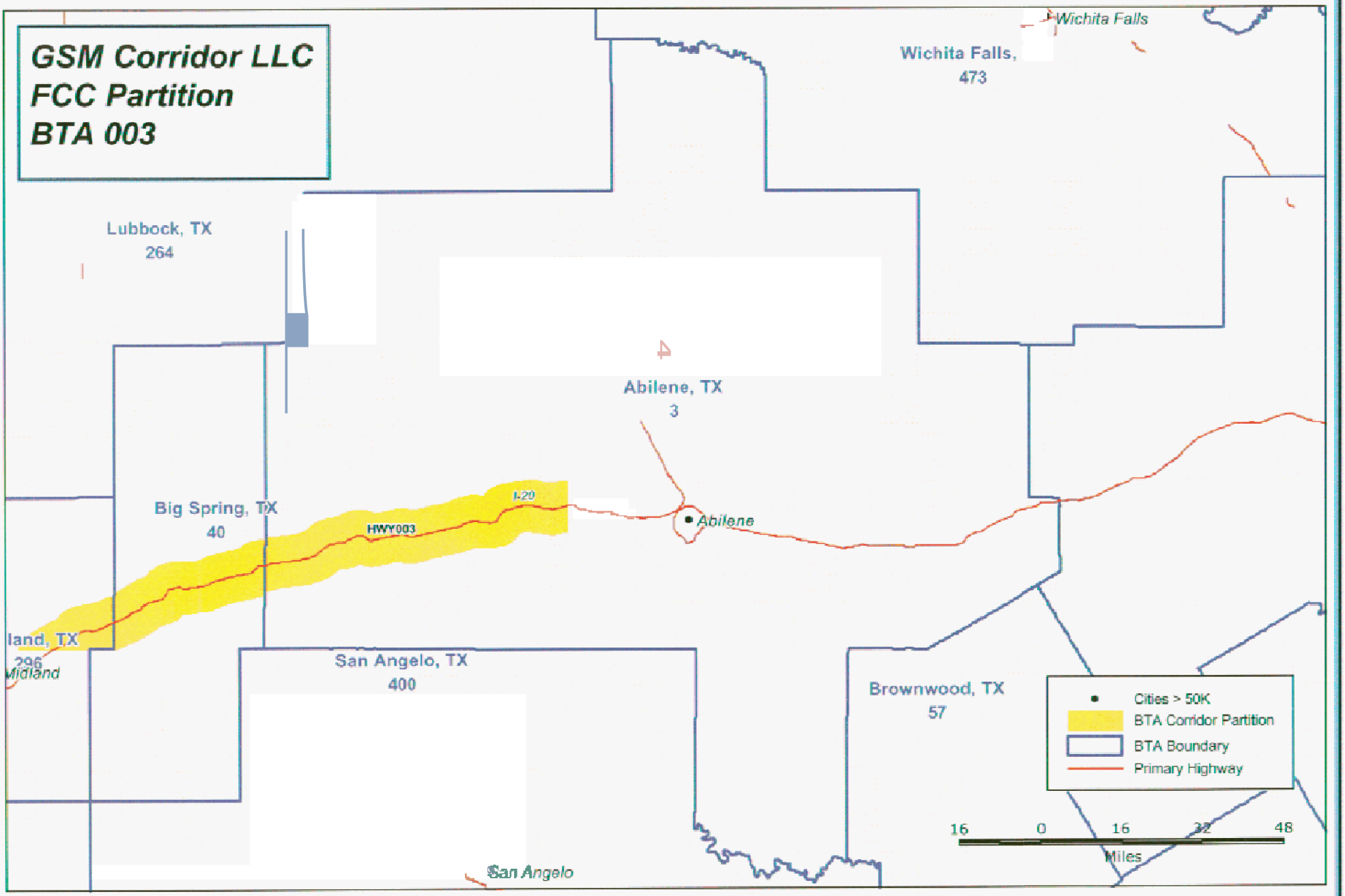

Attachment 1

Attachment **A-2**

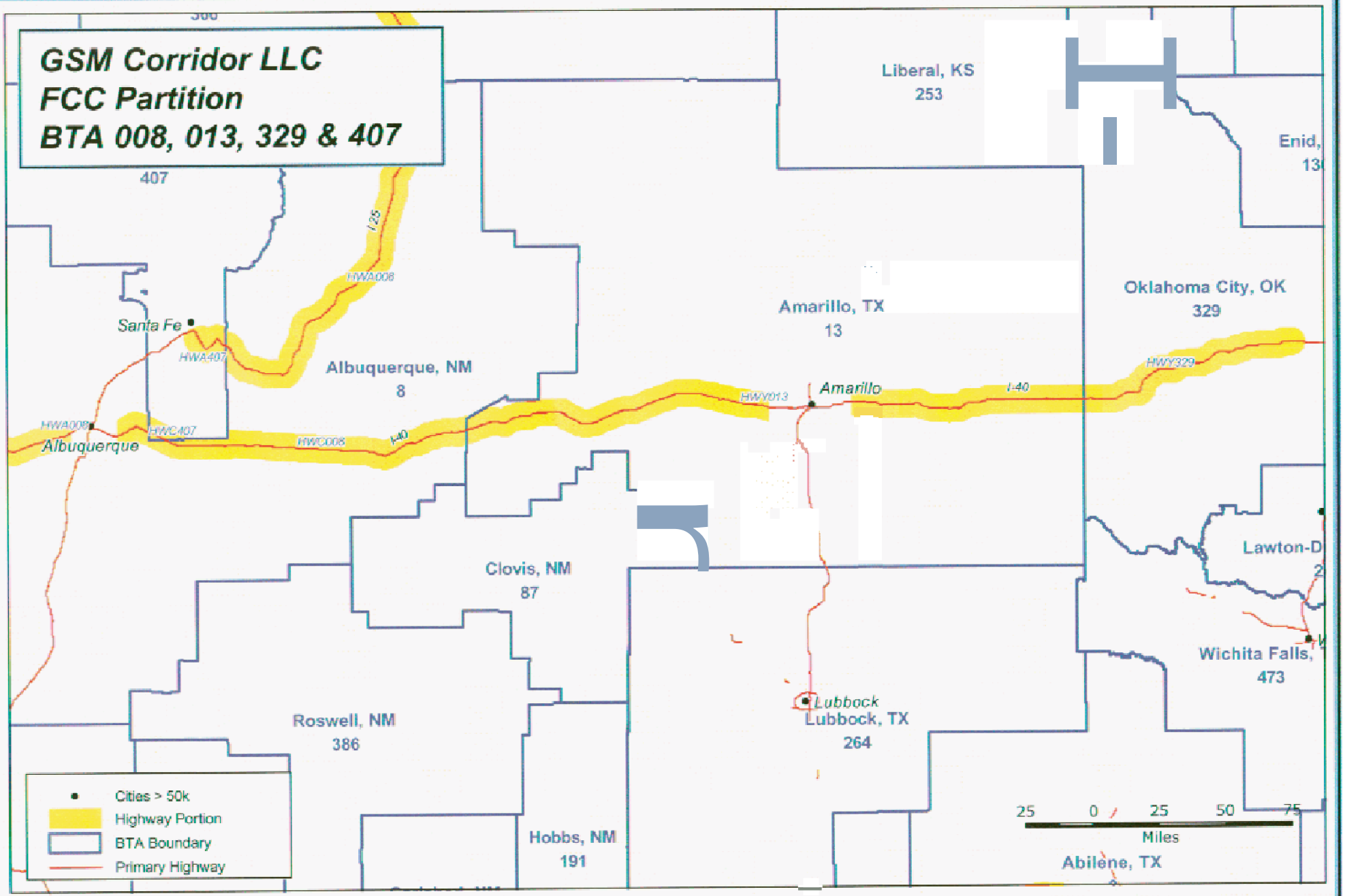

Attachment 2

Attachment A-3

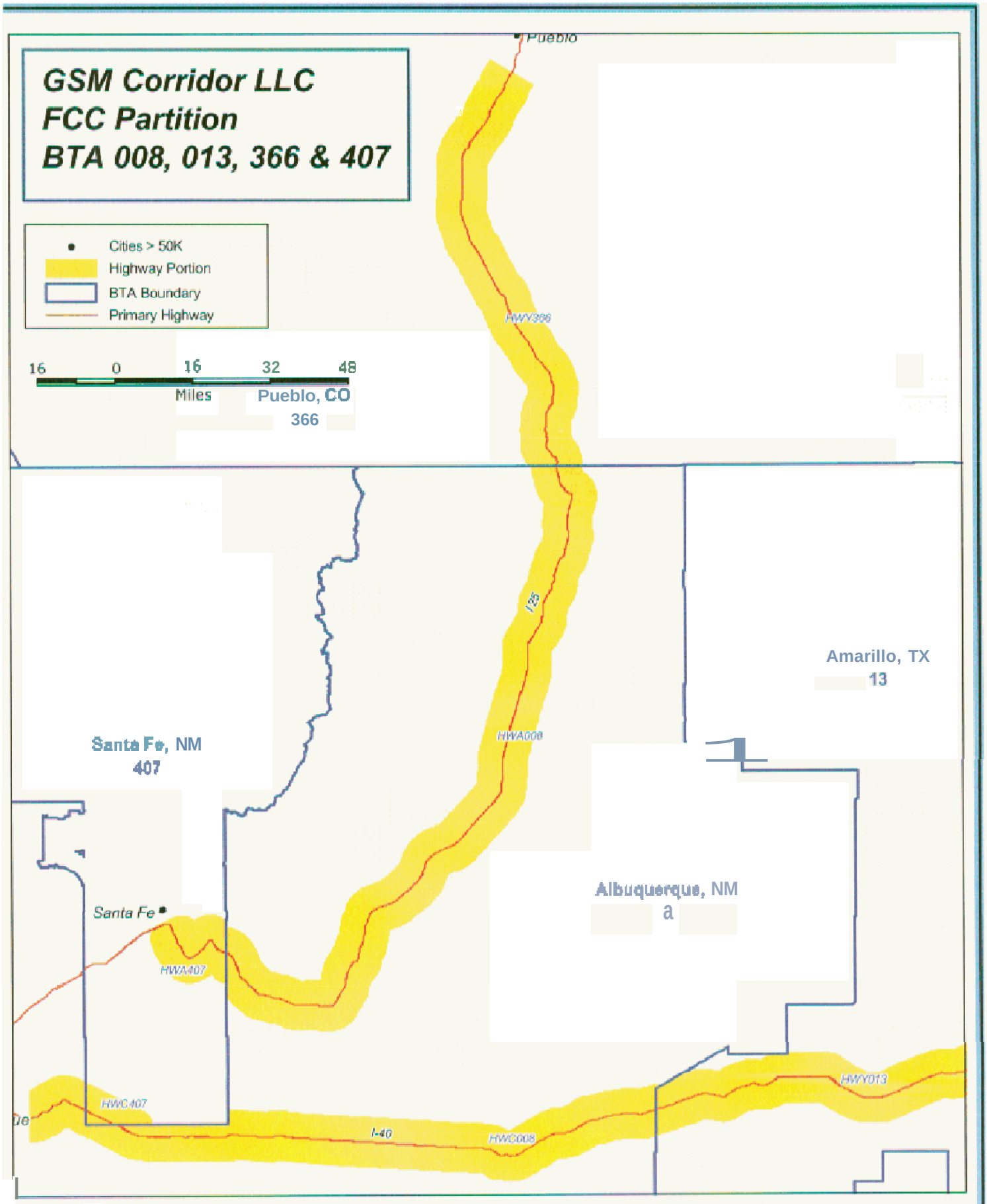

Attachment3

Attachment A-4

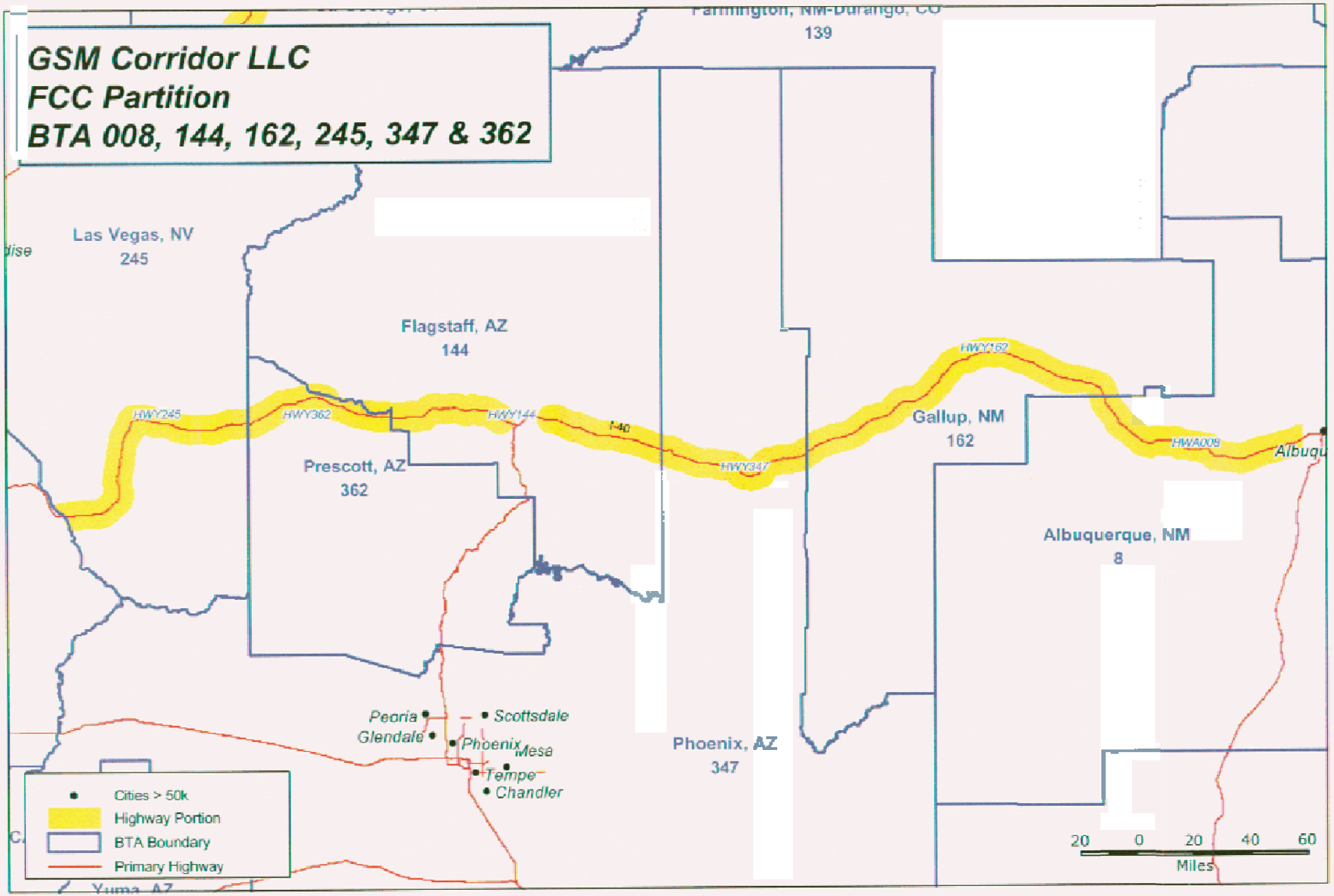

Attachment 4

Attachment A-5

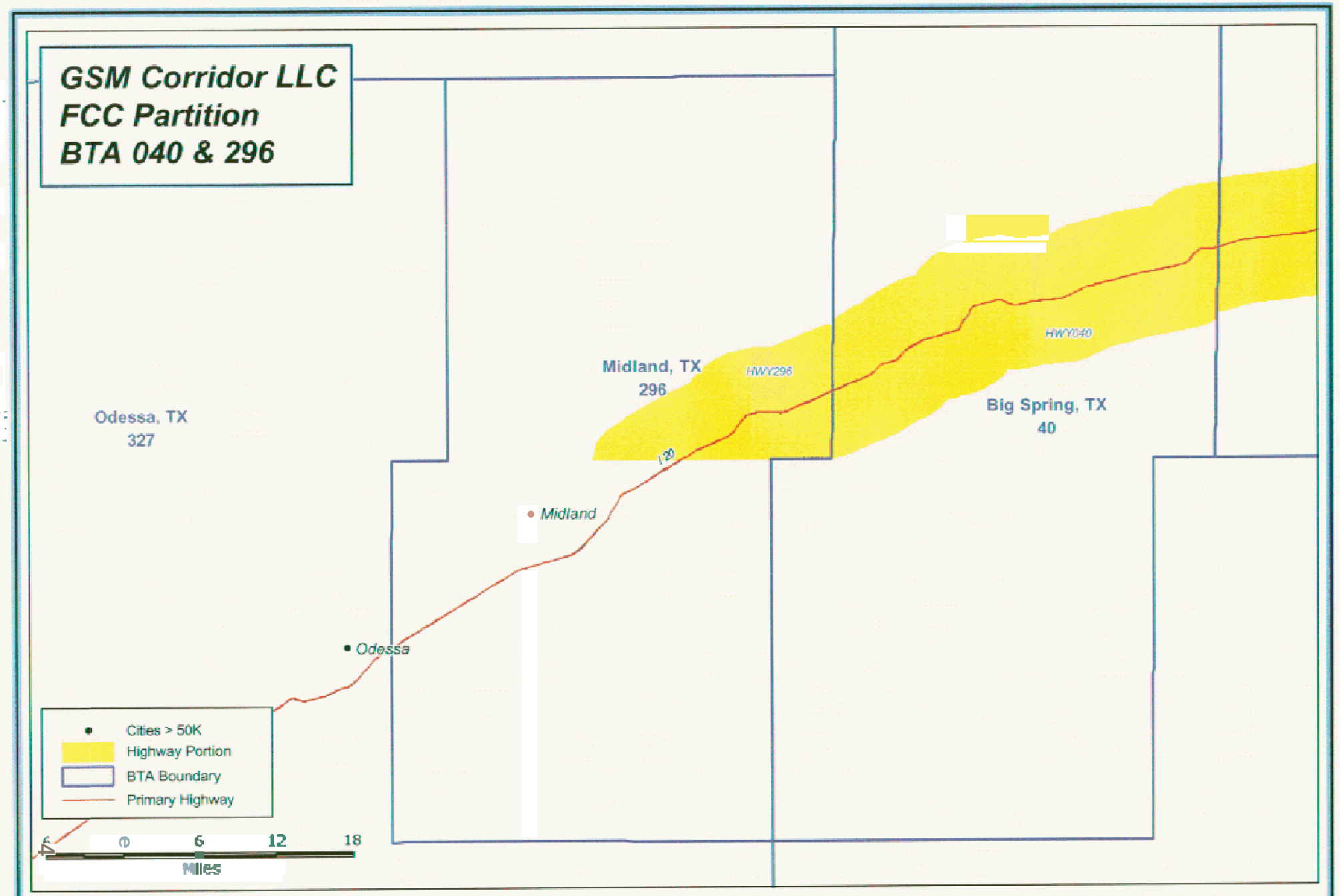

Attachment 5