Exhibit 5

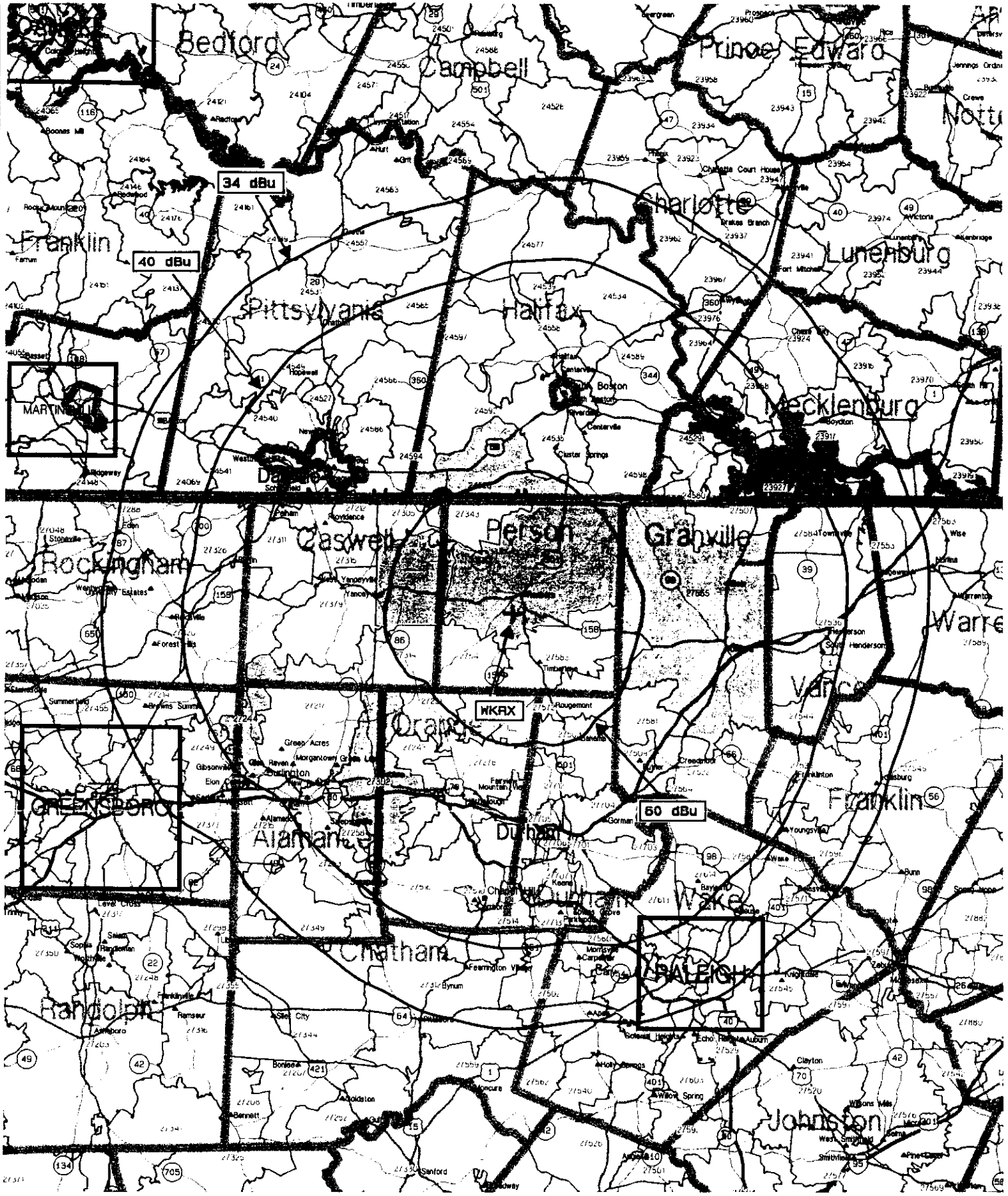

PREDICTED CONTOURS

MAP IS A PORTION OF THE INTELLIGENT DIRECT 1999 ZIP CODE MAP.

SEE ATTACHED FOR CITY INSET.

COVERAGE MAP
WKRX RADIO STATION
CH 244A - 96.7 MHZ
ROXBORO, NORTH CAROLINA

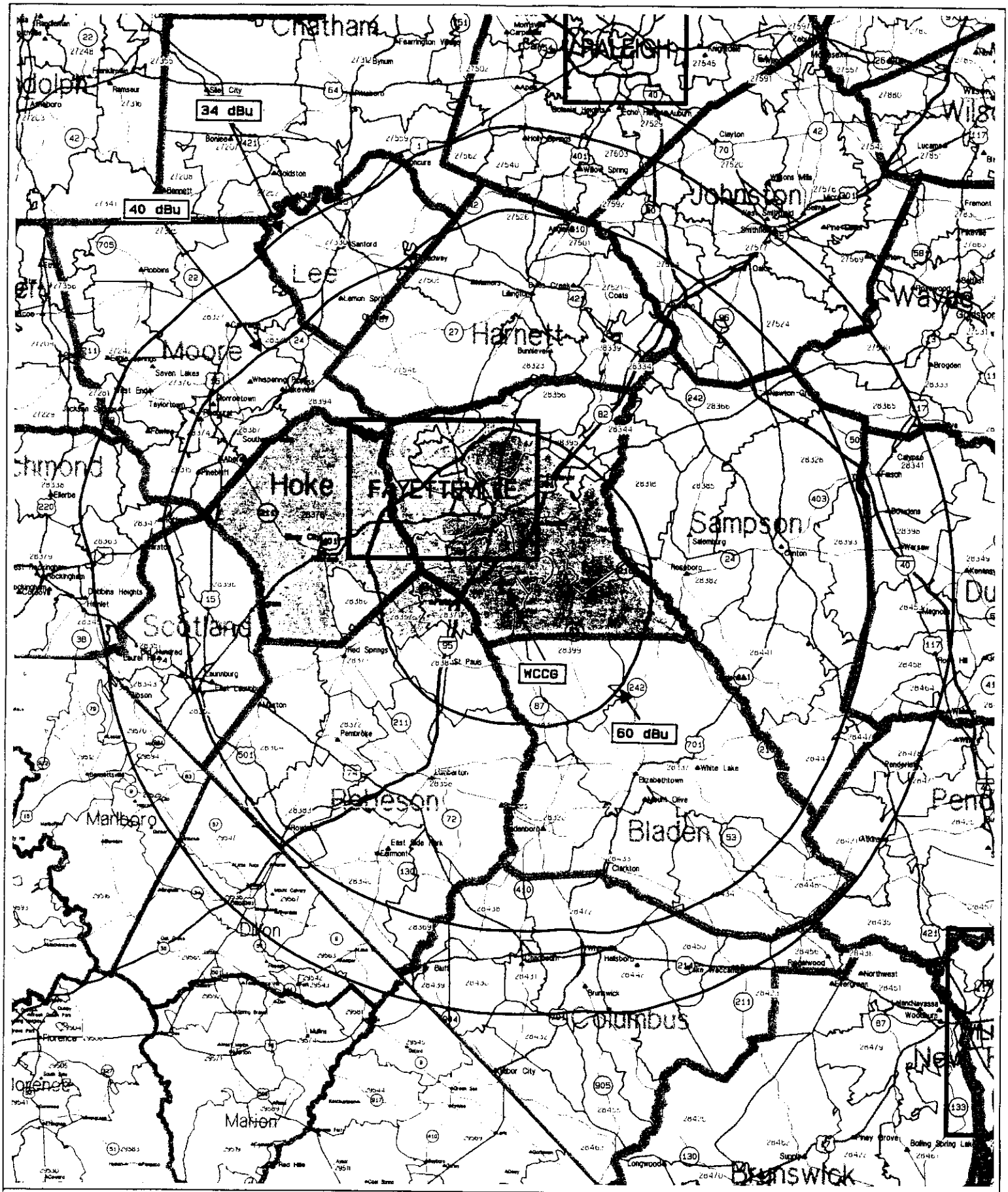

PREDICTED CONTOURS

MAP IS A PORTION OF THE INTELLIGENT DIRECT 1999 ZIP CODE MAP.

SEE ATTACHED FOR CITY INSET.

COVERAGE MAP
WCCG RADIO STATION
CH 283A - 104.5 MHZ

GRAHAM BROCK, INC.
BROADCAST TECHNICAL CONSULTANTS
60 dBu
Florence
FAYETTEVILLE
Moore
28394
Cumberland
Fort Bragg
28307
28308
28390
Fayetteville
2830
28356
Hickory Grove
Emerald Gardens
Evergreen Estates
Rollingwood
University Estates
Lake Lemond
Glenbrook
Arran Hills
Cumberland
Hope Mills

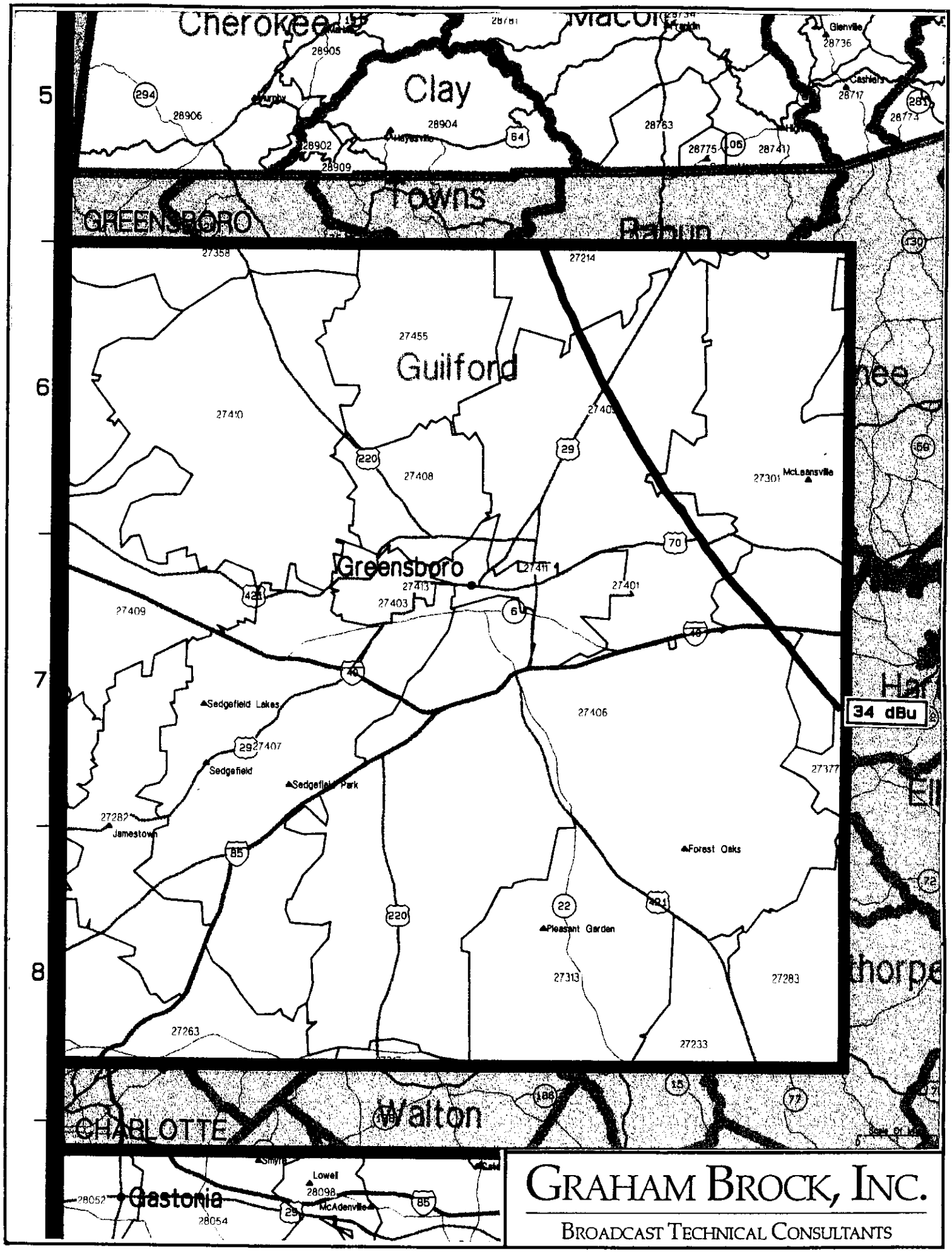

GRAHAM BROCK, INC.

BROADCAST TECHNICAL CONSULTANTS

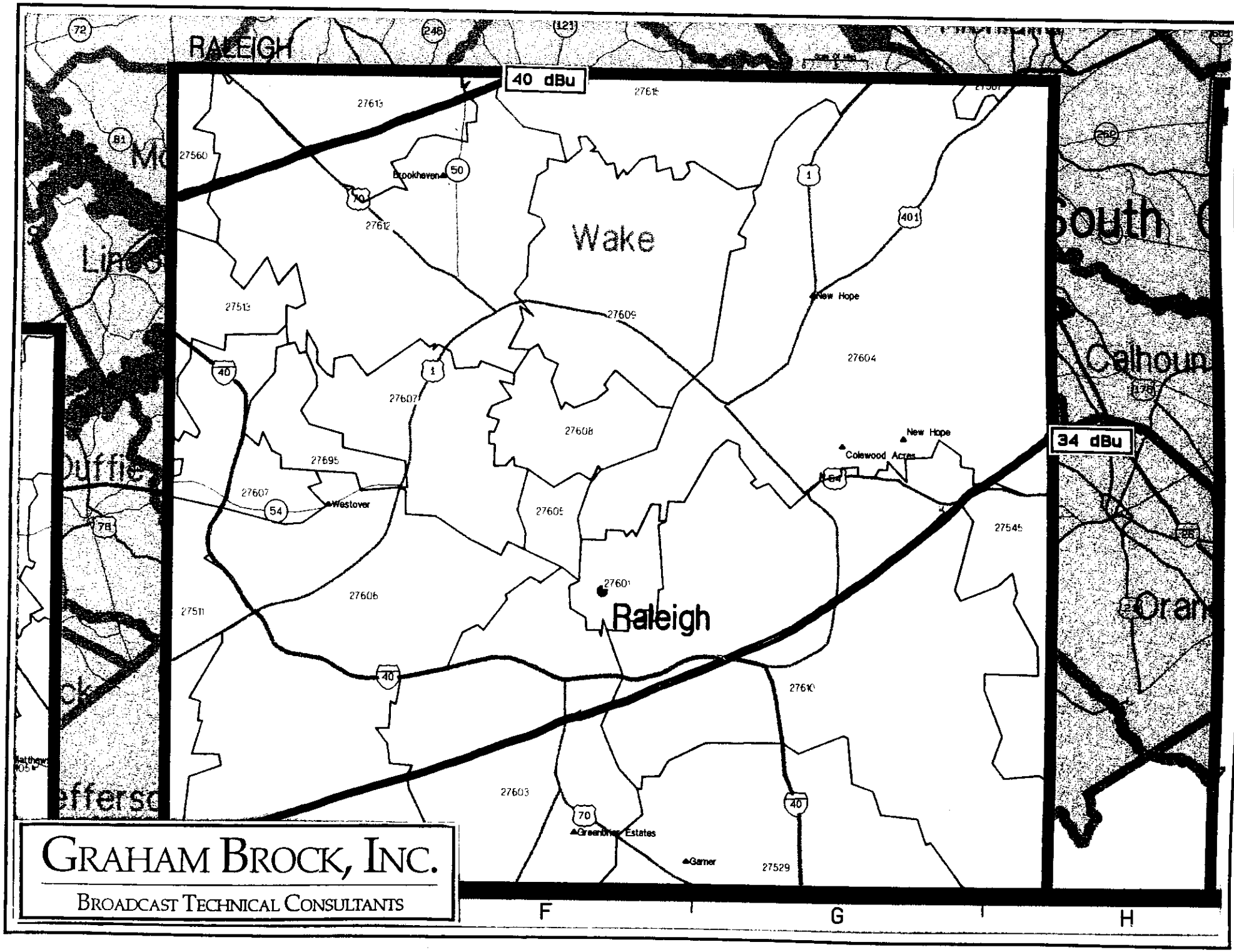

GRAHAM BROCK, INC.

BROADCAST TECHNICAL CONSULTANTS

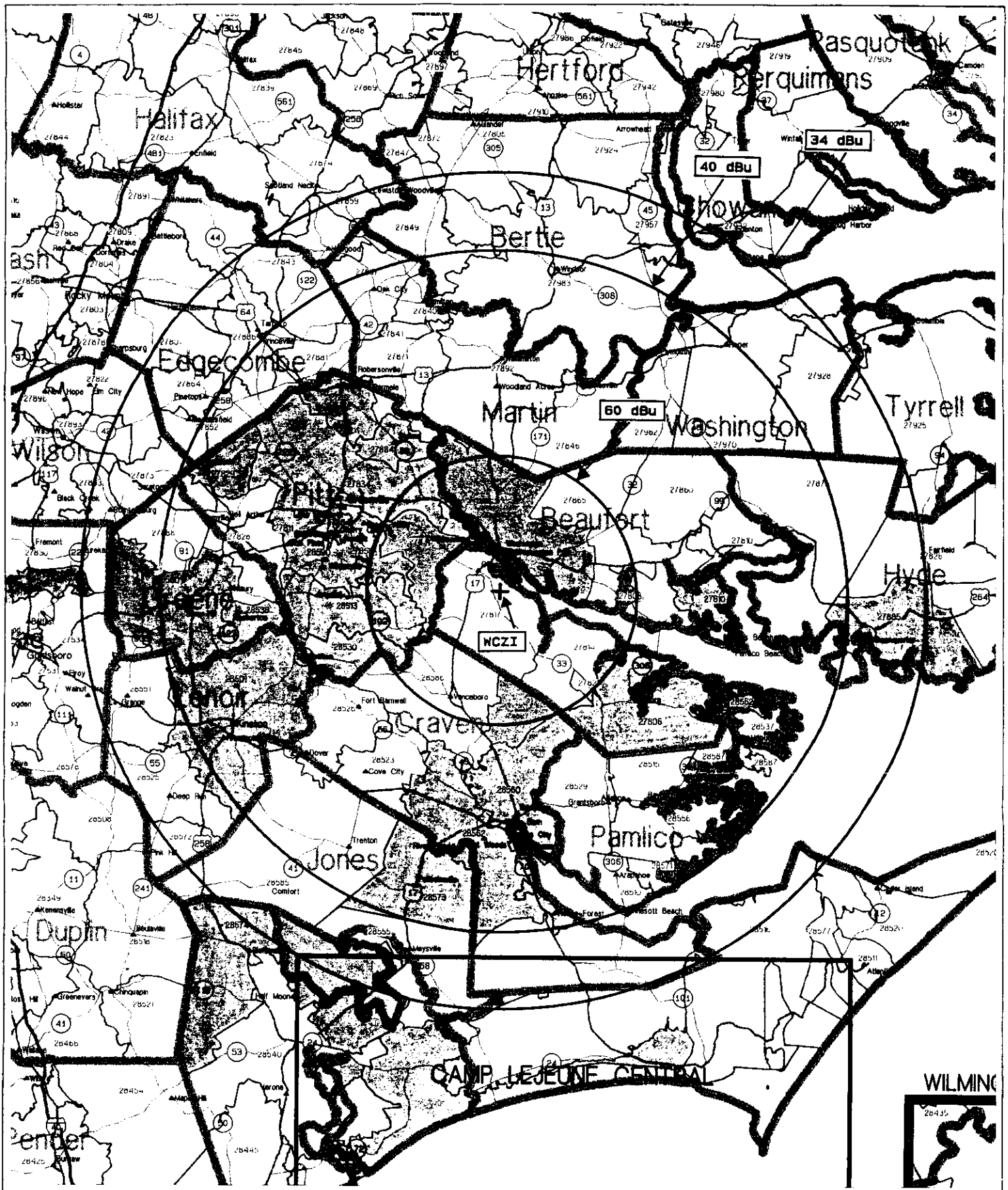

PREDICTED CONTOURS

MAP IS A PORTION OF THE INTELLIGENT DIRECT 1999 ZIP CODE MAP.

SEE ATTACHED FOR CITY INSET.

COVERAGE MAP
WCZI RADIO STATION
CH 252A - 98.3 MHZ
WASHINGTON, NORTH CAROLINA

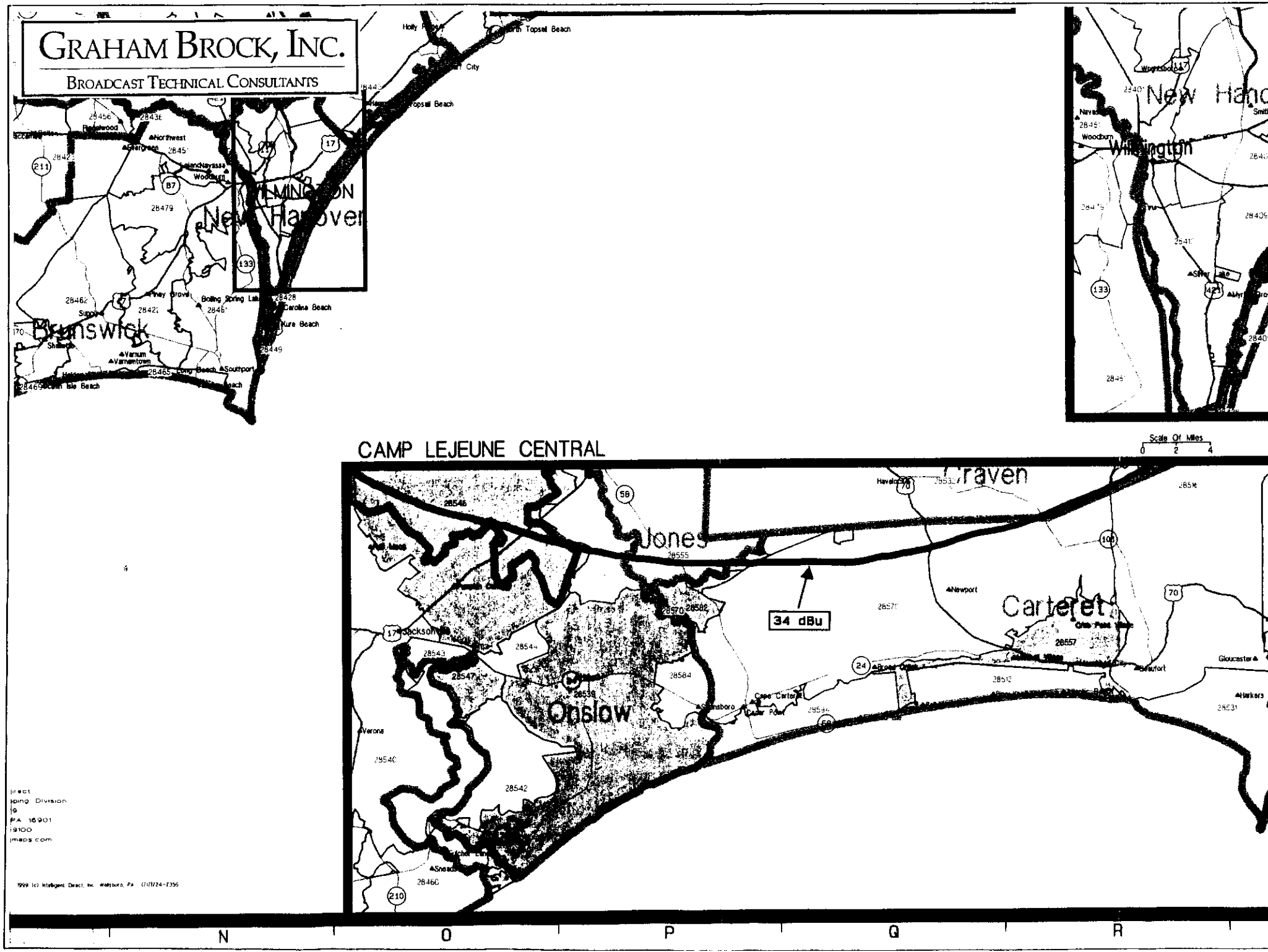
GRAHAM BROCK, INC.
BROADCAST TECHNICAL CONSULTANTS
CAMP LEJEUNE CENTRAL
Scale Of Miles
0 2 4
34 dBu
Jones
Craven
Carteret
Onslow
Brunswick
New Hanover
Wilmington
Topsail Beach
Carolina Beach
Kure Beach
Southport
Long Beach
Ocean Isle Beach
Northwest
Woodburn
Boiling Spring Lake
Piney Grove
Varnum
Varnamtown
Jacksonville
Verona
Newport
Beaufort
Gloucester
Harkers
Cape Carteret
Cedar Point
Havelock
Wrightsboro
Silver Lake
N
O
P
Q
R

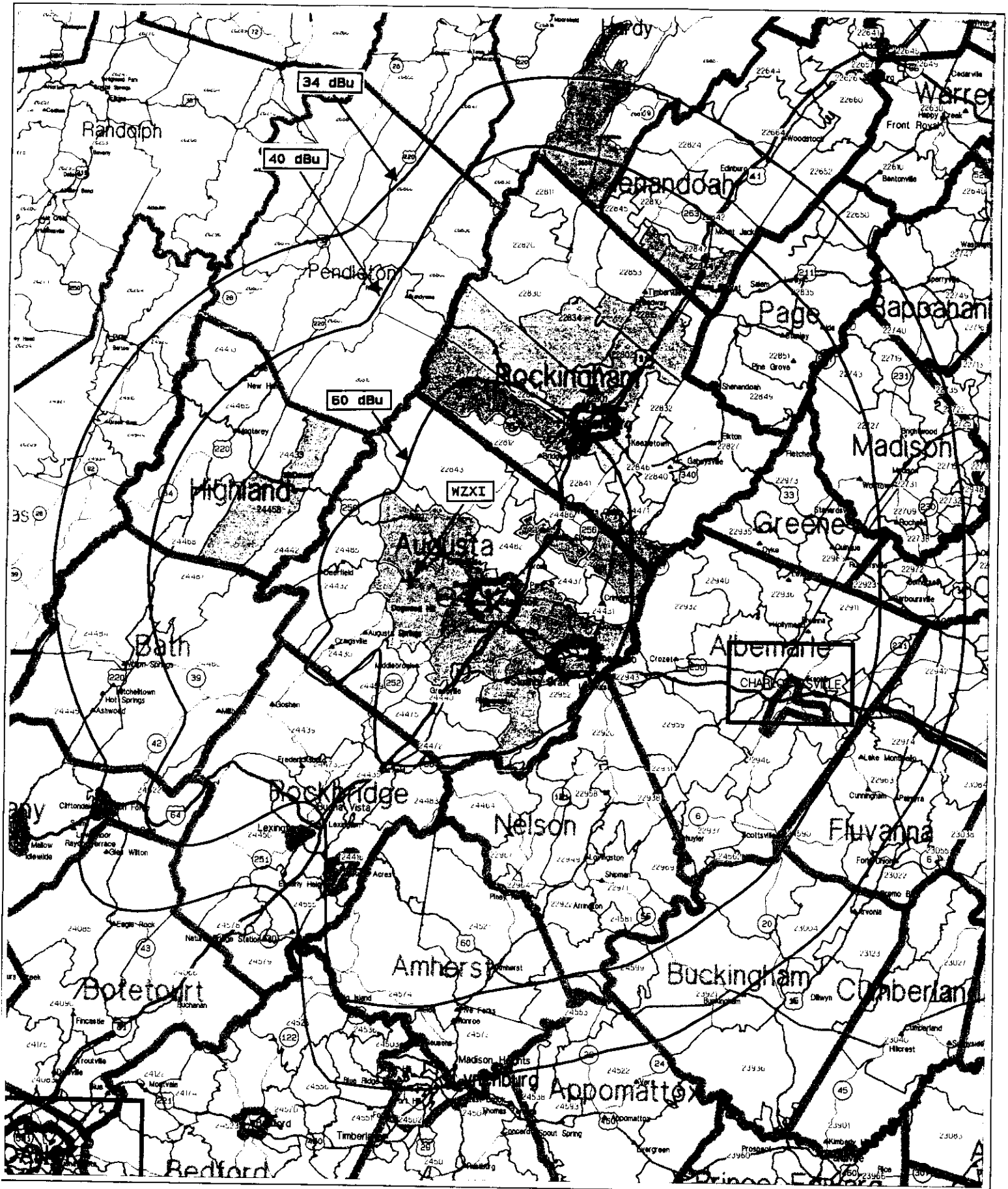

PREDICTED CONTOURS

MAP IS A PORTION OF THE INTELLIGENT DIRECT 1999 ZIP CODE MAP.

SEE ATTACHED FOR CITY INSET.

COVERAGE MAP
WZXI RADIO STATION
CH 238A - 95.5 MHZ
BUFFALO GAP, VIRGINIA

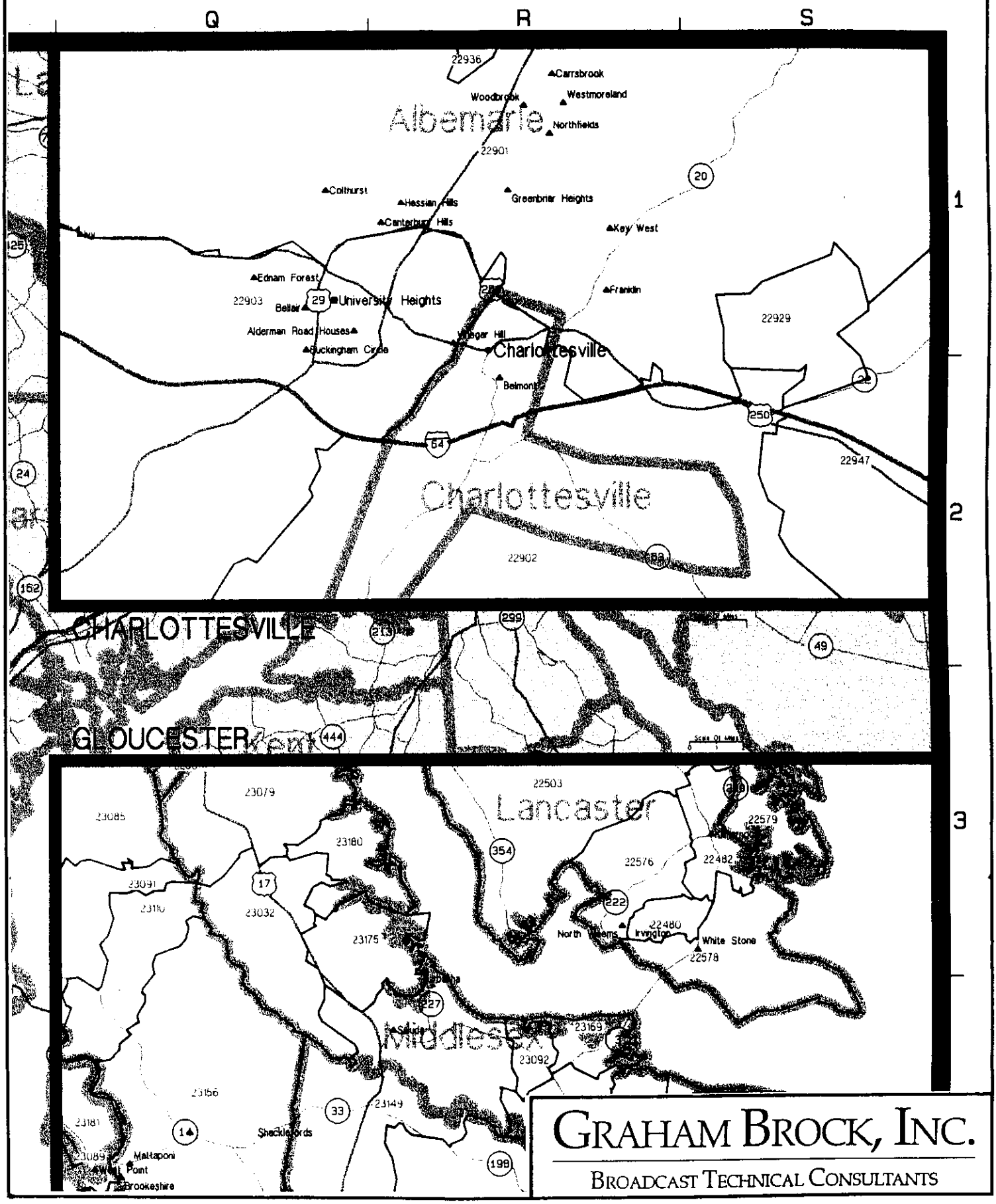

GRAHAM BROCK, INC.

BROADCAST TECHNICAL CONSULTANTS

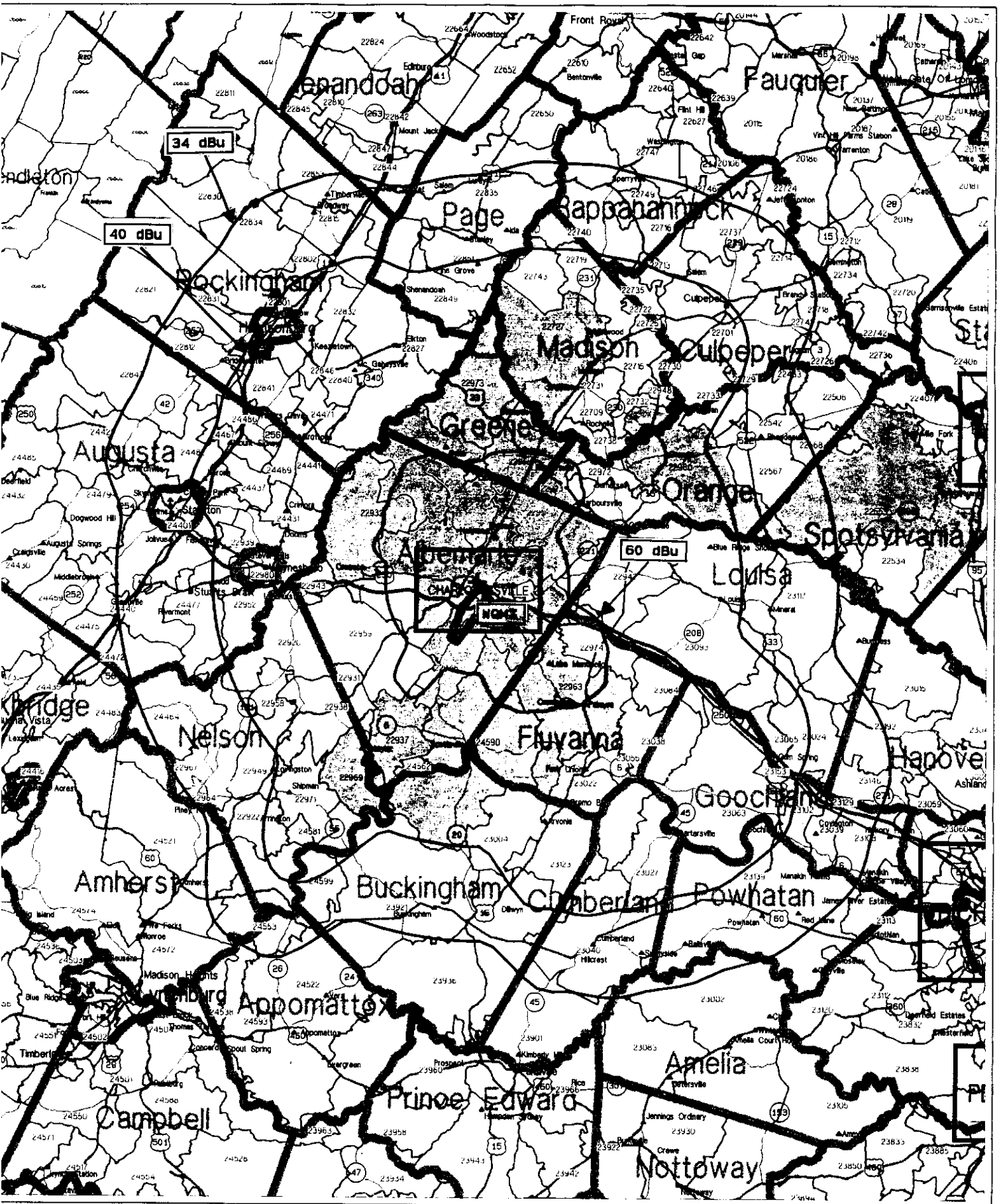

PREDICTED CONTOURS

MAP IS A PORTION OF THE INTELLIGENT DIRECT 1999 ZIP CODE MAP.

SEE ATTACHED FOR CITY INSET.

COVERAGE MAP
WQMZ RADIO STATION
CH 236A - 95.1 MHZ

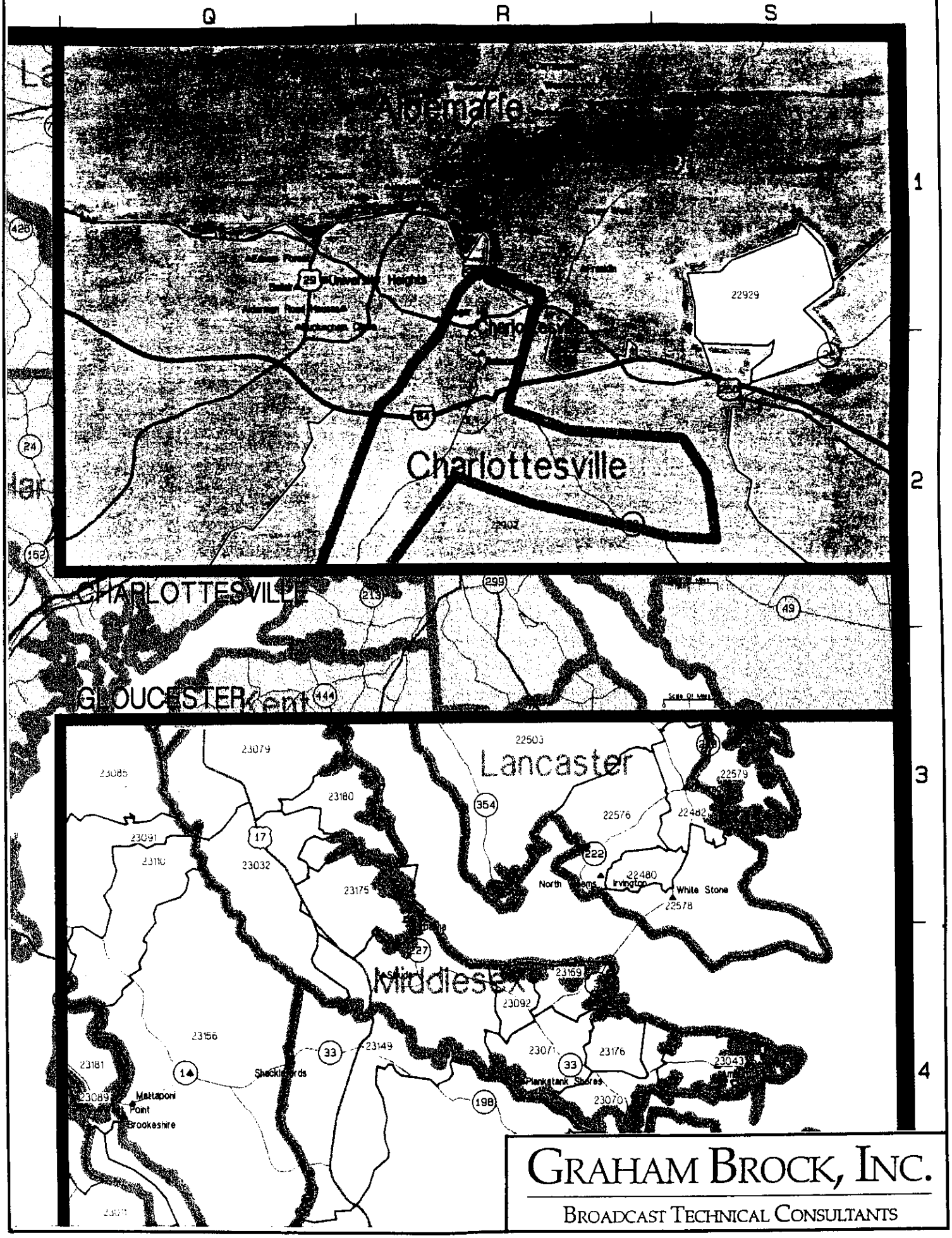

GRAHAM BROCK, INC.

BROADCAST TECHNICAL CONSULTANTS

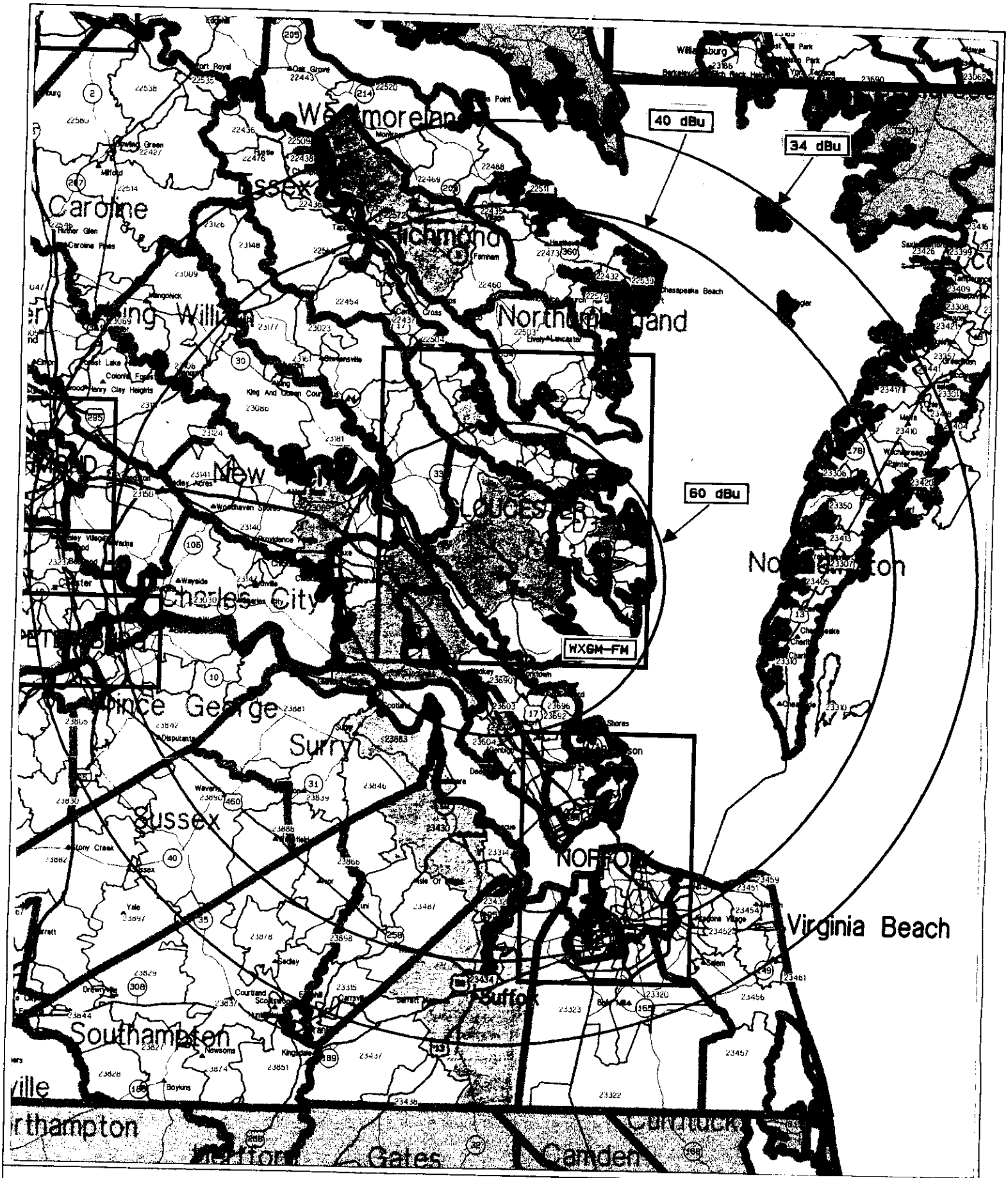

PREDICTED CONTOURS

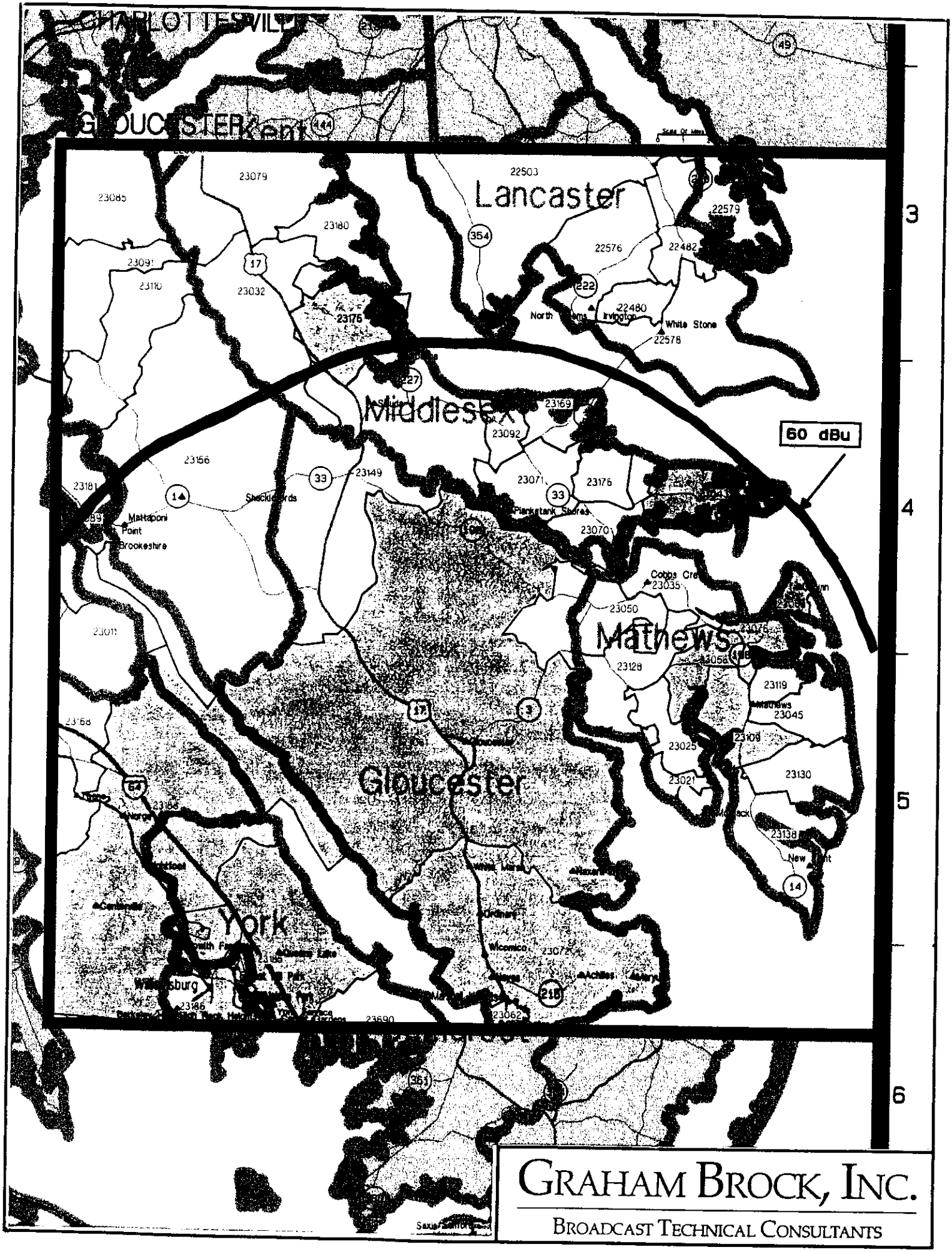

GRAHAM BROCK, INC.

BROADCAST TECHNICAL CONSULTANTS

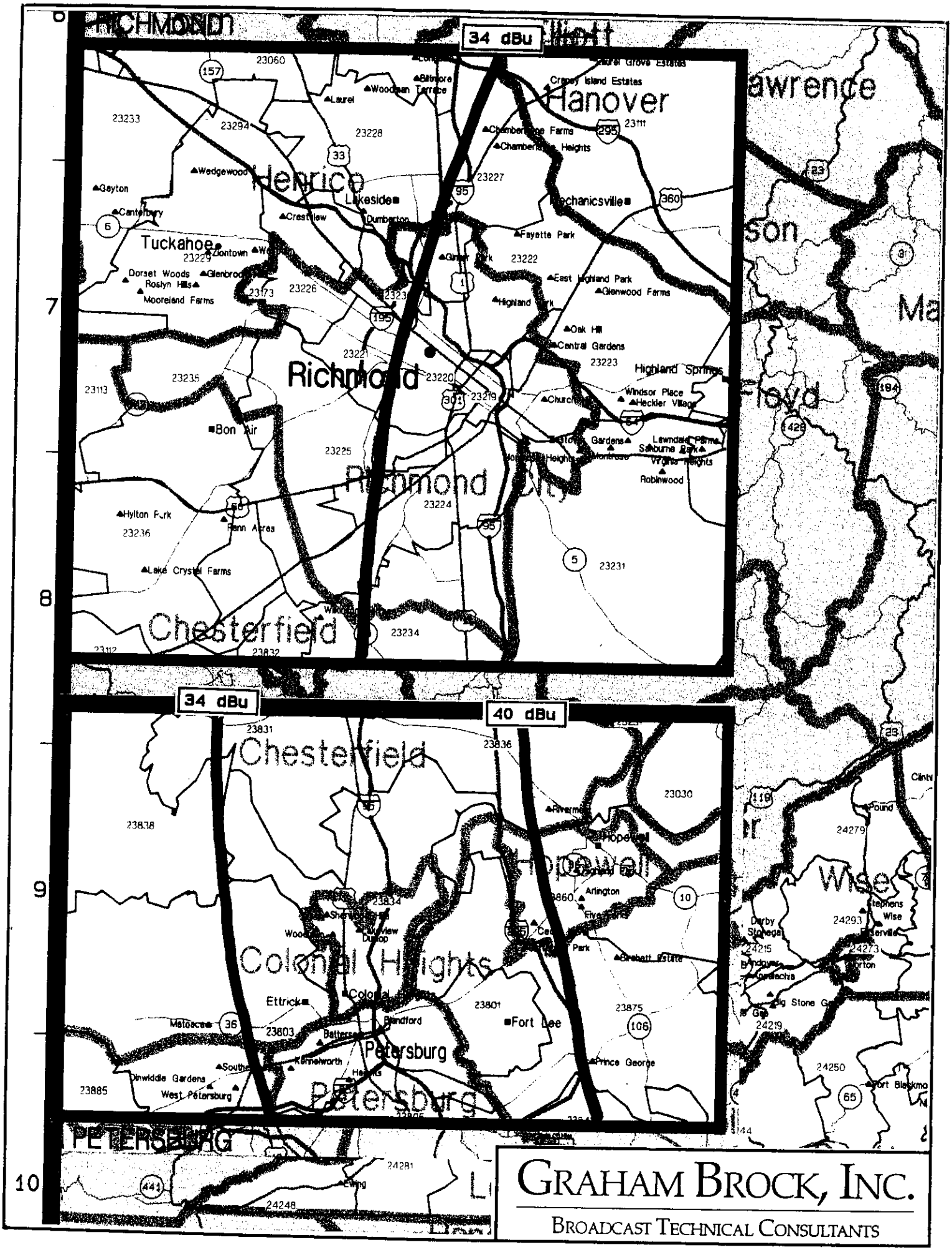

GRAHAM BROCK, INC.

BROADCAST TECHNICAL CONSULTANTS

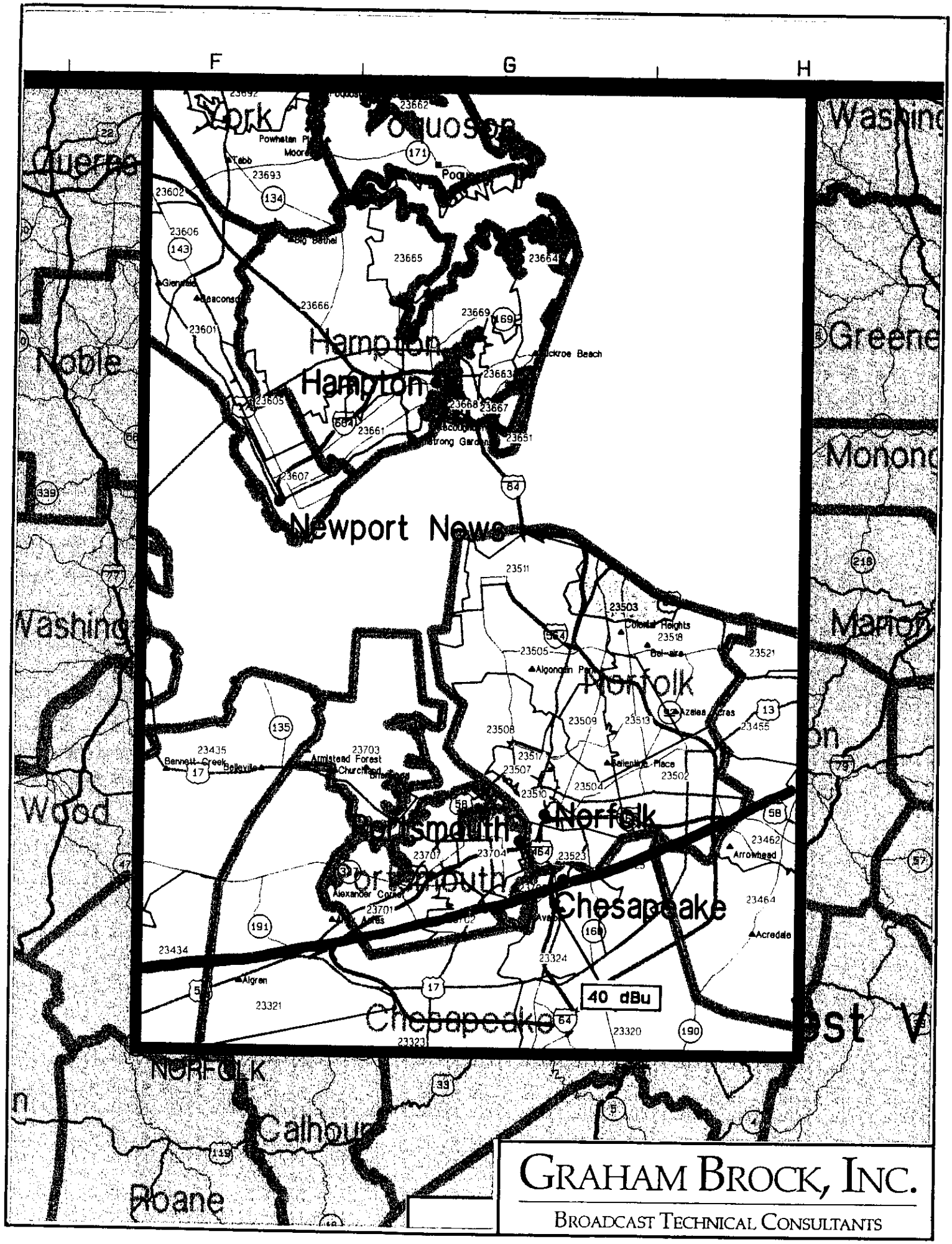
F
G
H
York
Poquoson
Hampton
Newport News
Norfolk
Portsmouth
Chesapeake
Noble
Greene
Monon
Washing
Marion
Wood
Calhoun
Roane
NORFOLK
40 dBu
23662
23693
23602
23606
23665
23664
23666
23669
23601
23663
23605
23668
23667
23661
23651
23607
23511
23503
23518
23505
23521
23508
23509
23513
23455
23435
23703
23517
23507
23502
23504
23510
23462
23707
23704
23523
23464
23701
23434
23324
23321
23320
23323
Powhatan Pl
Tabb
Big Bethel
Glenwald
Beaconsdale
Buckroe Beach
Colonial Heights
Bel-aire
Algonquin Park
Azalea Acres
Bennett Creek
Belleville
Armistead Forest
Churchland
Ballentine Place
Arrowhead
Alexander Corner
Acredale
Algren
Graham Brock, Inc.
Broadcast Technical Consultants

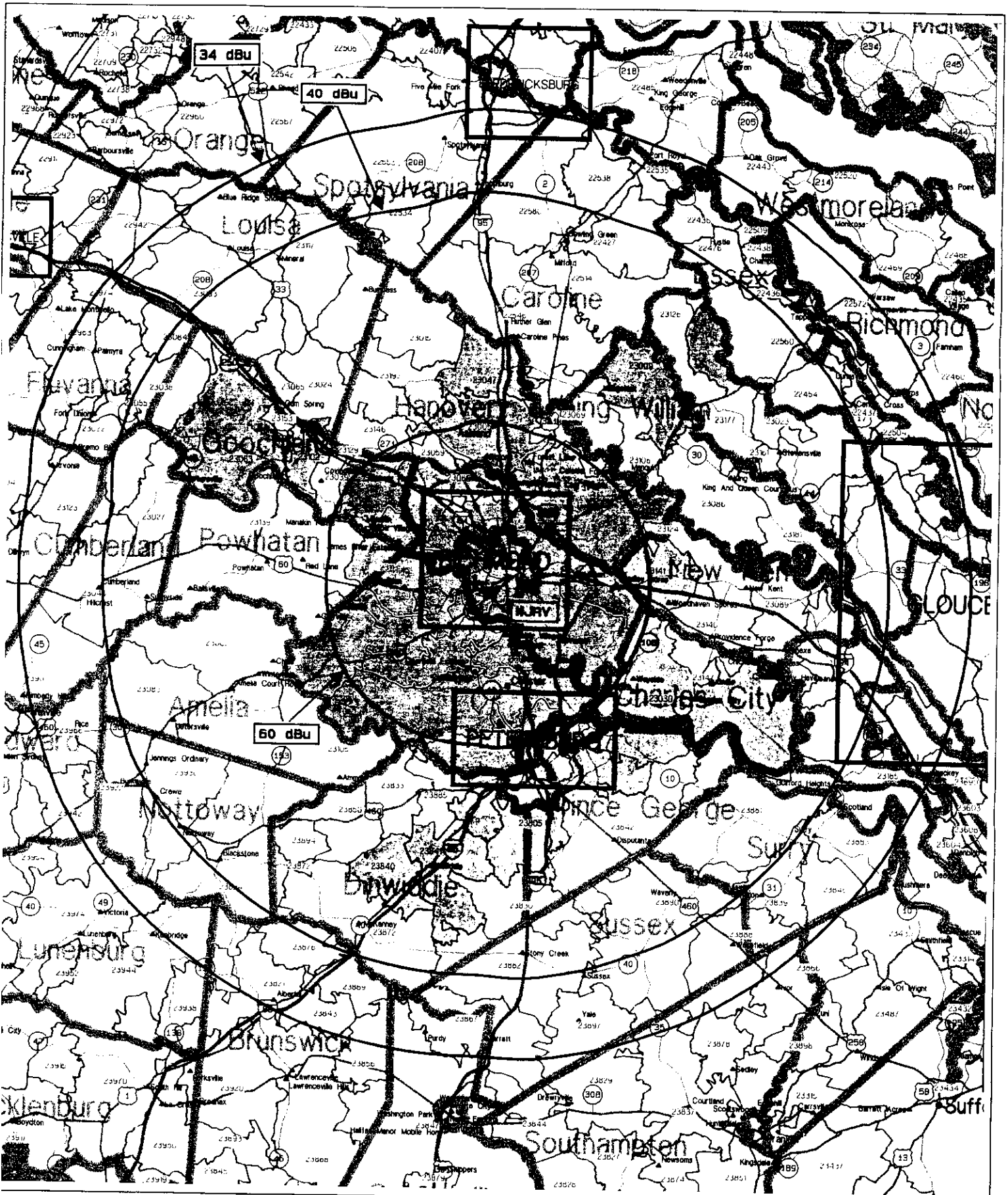

PREDICTED CONTOURS

MAP IS A PORTION OF THE INTELLIGENT DIRECT 1999 ZIP CODE MAP.

SEE ATTACHED FOR CITY INSET.

COVERAGE MAP
WJRV RADIO STATION
CH 289A - 105.7 MHZ
RICHMOND, VIRGINIA

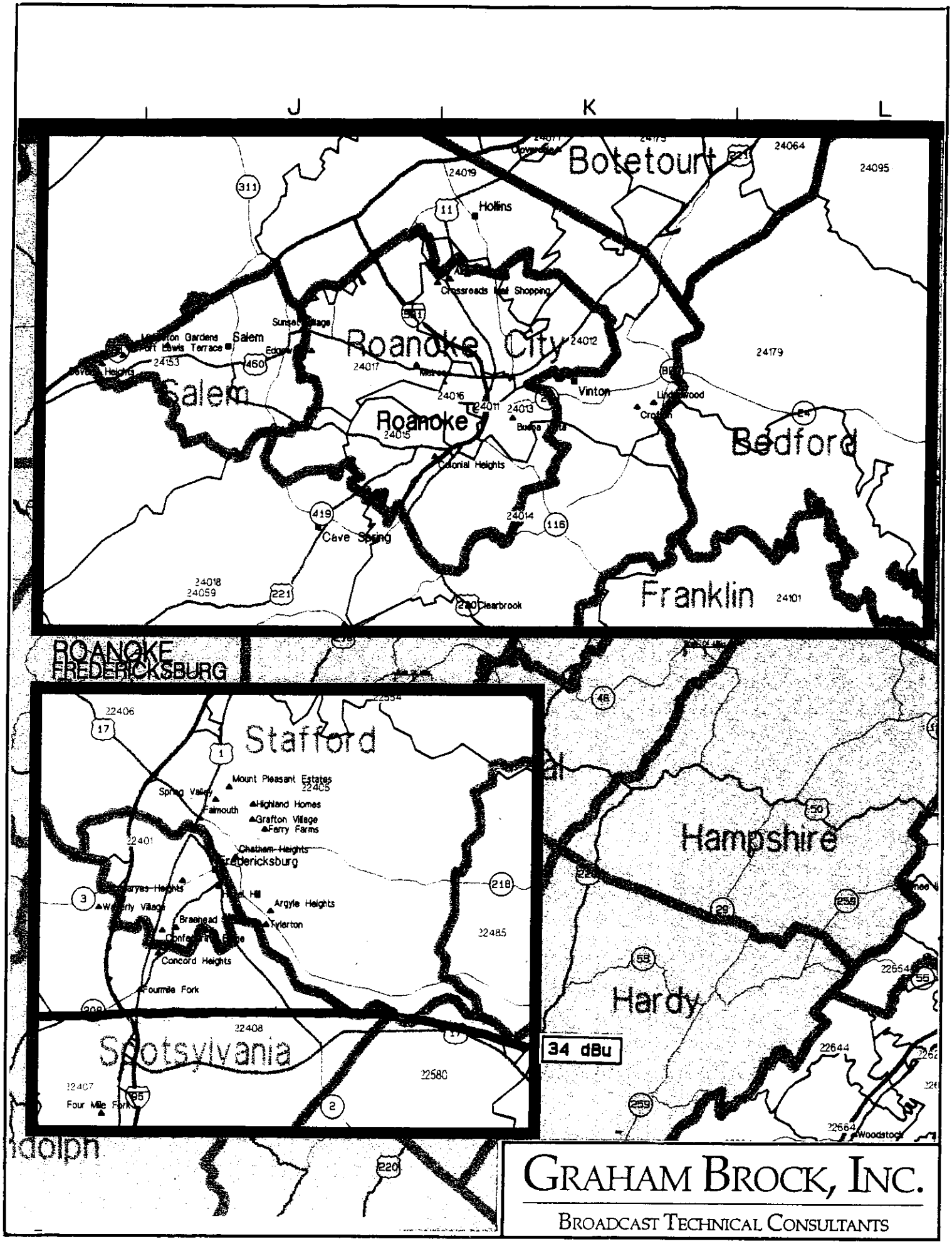

GRAHAM BROCK, INC.

BROADCAST TECHNICAL CONSULTANTS

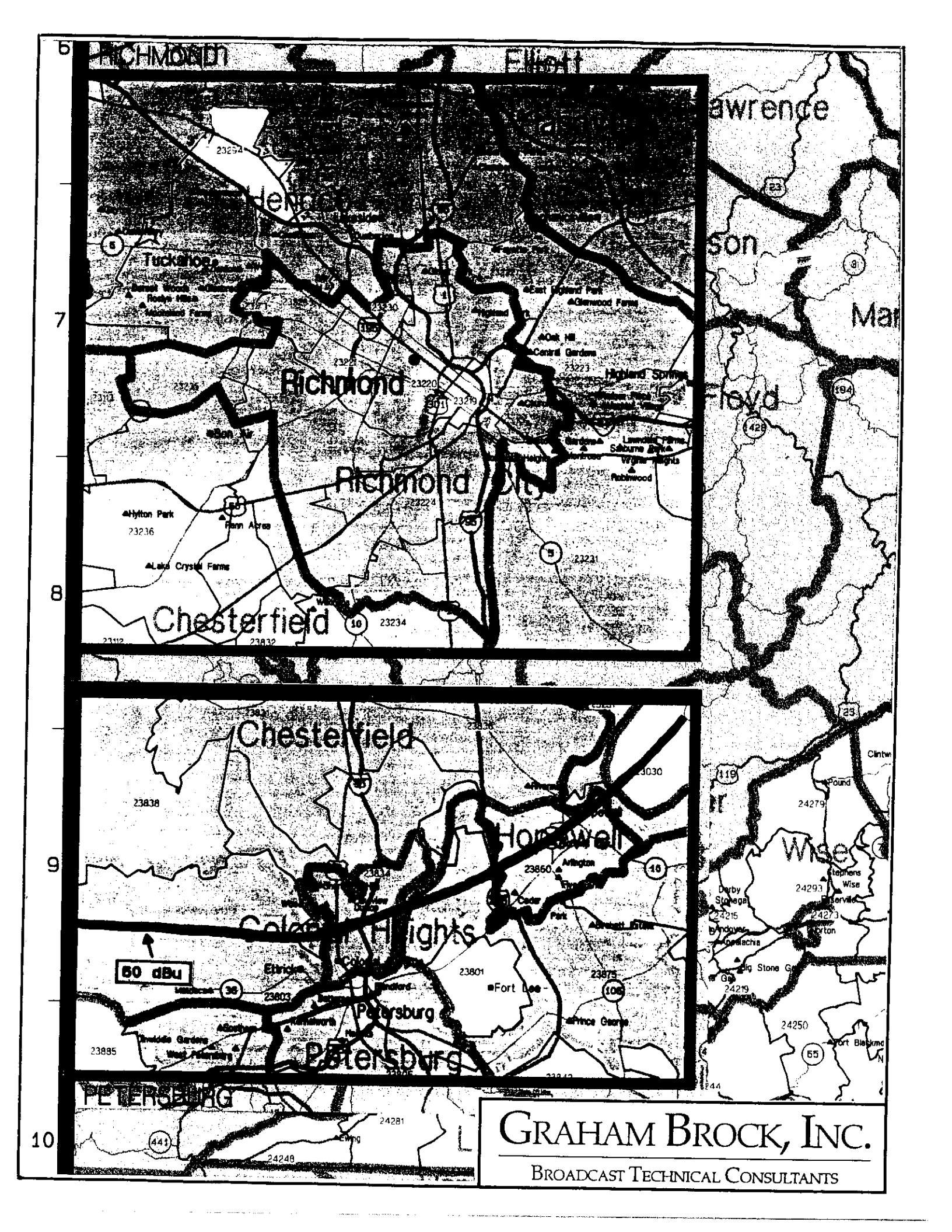

GRAHAM BROCK, INC.

BROADCAST TECHNICAL CONSULTANTS

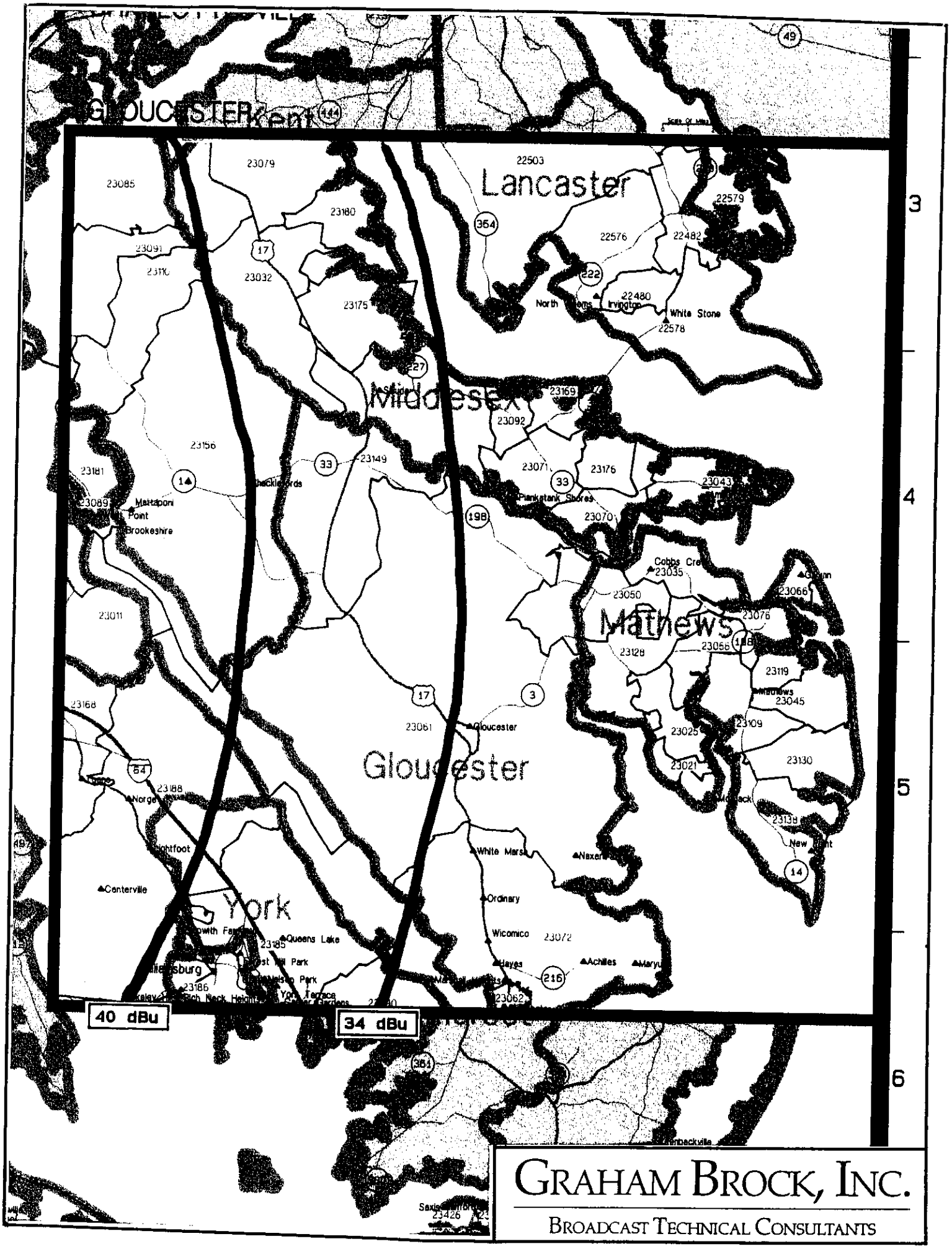
Lancaster
Middlesex
Mathews
Gloucester
York
40 dBu
34 dBu
22503
23085
23079
23180
23091
23110
23032
23175
22576
22482
22579
22480
22578
White Stone
23169
23092
23156
23181
23149
23071
23176
23043
23089
Mattaponi
Point
Brookeshire
Piankatank Shores
23070
Cobbs Cre
23035
23066
23050
23076
23128
23056
23119
23045
23168
23061
Gloucester
23109
23025
23021
23130
23188
23138
White Marsh
Naxera
Centerville
Ordinary
Wicomico
23072
Queens Lake
23185
23186
Hayes
Achilles
23062
23426
New
Saxis
Pinbeckville
3
4
5
6
GRAHAM BROCK, INC.
BROADCAST TECHNICAL CONSULTANTS